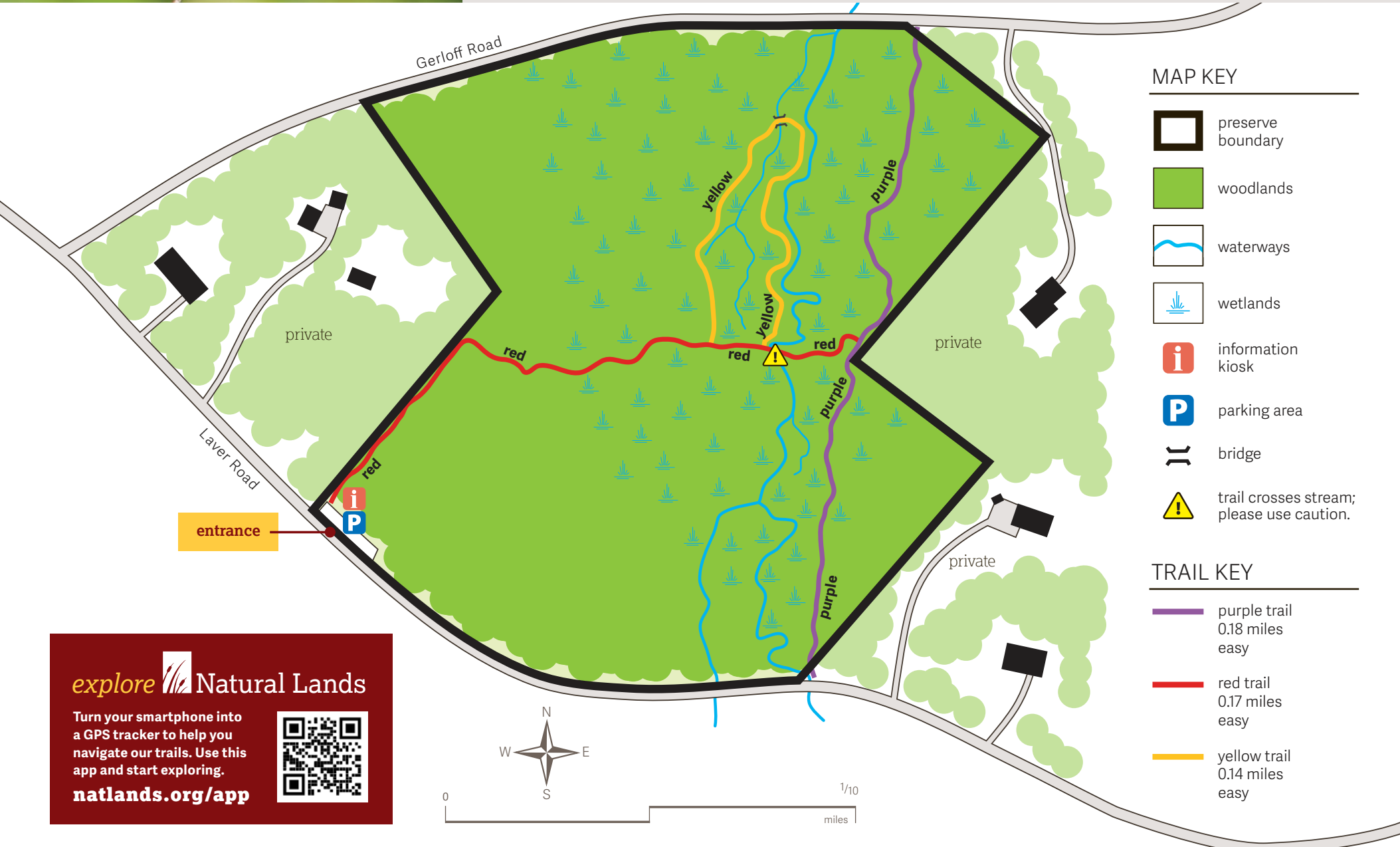












American Redstart

Stone Hills Preserve Natural Lands



133 Laver Road, Schwenksville, PA 19473 | 610-353-5587 x 505 | natlands.org



MAP KEY

-  preserve boundary
-  woodlands
-  waterways
-  wetlands
-  information kiosk
-  parking area
-  bridge
-  trail crosses stream; please use caution.

TRAIL KEY

-  purple trail
0.18 miles
easy
-  red trail
0.17 miles
easy
-  yellow trail
0.14 miles
easy

explore  **Natural Lands**

Turn your smartphone into a GPS tracker to help you navigate our trails. Use this app and start exploring.

natlands.org/app

