









Scarlet Tanager



# Meng Preserve Natural Lands

226 Mine Hill Road, Schwenksville, PA 19473 | natlands.org

### MAP KEY

-  preserve boundary
-  parking
-  information kiosk
-  woodlands
-  waterways
-  wetlands

### TRAIL KEY

-  Stone Hill Trail (yellow)  
1.1 miles, easy
-  The Wetland Trail (blue)  
0.9 miles, moderate
-  Eva's Trail (red)  
0.4 miles, easy
-  Edna's Trail (purple)  
0.3 miles, moderate
-  other trails (gray)



 **explore**  
Natural Lands

Turn your smartphone into a GPS tracker to help you navigate our trails. Use this app and start exploring.



**[natlands.org/app](https://natlands.org/app)**