

# Harold N. Peek Preserve Natural Lands

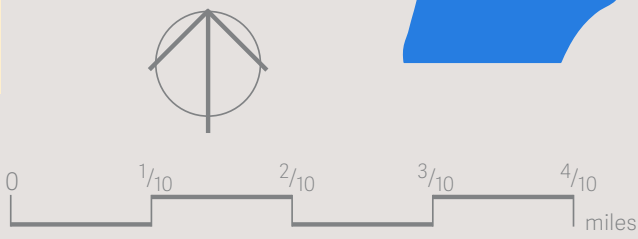
1400 S. 2<sup>nd</sup> Street, Millville, NJ 08332 | 856-825-9952 | natlands.org









Red-winged Blackbird

**Join your fellow preserve visitors in helping to protect this special resource!**






- PRESERVE IS OPEN SUNRISE TO SUNSET ONLY**
- leashes required**  
Dogs must be leashed at all times to protect wildlife and other visitors. Violators may be asked to leave.
- pick up poop**  
Dog waste is a health hazard for people, wildlife, and plants. Please bag your pet's waste and take it with you. Please come prepared with your own waste bags.
- foot traffic only**  
No motorized vehicles or mountain bikes, please. Such vehicles can be destructive to plants and wildlife and disrupt the quiet experience others come to enjoy.
- stick to trails**  
Please stay on designated trails to protect fragile plants, prevent erosion or wildlife disturbance, and reduce the chance of tick-borne illnesses.
- take your trash**  
Please pick up all trash and take it with you when you go, even biodegradable materials like food scraps, which are unsightly and attract scavengers that can harm native wildlife.
- leave it as you find it**  
Please leave all plants, flowers, animals, rocks, and artifacts for all visitors to enjoy. Do not disturb research and education activities.
- hunting and fishing**  
Hunting, fishing, and trapping are not permitted. Deer hunting is by special permit only. Visit [natlands.org/hunting](http://natlands.org/hunting) for permit information.
- swimming and jet ski use are prohibited**
- photography**  
Amateur photographers are welcome to take casual photos or videos (tag them with #NatLands!). Portrait photography is prohibited except when pre-arranged. Visit [natlands.org/photography](http://natlands.org/photography) for more information.
- no drones** without prior, written permission. Visit [natlands.org/beforeyouvisit](http://natlands.org/beforeyouvisit) for more information.
- no picnicking or alcohol**



**MAP KEY**

-  preserve boundary
-  parking
-  information kiosk
-  viewing area
-  marsh
-  woodlands

**TRAIL KEY**

-  Red Cedar Overlook  
2.1 miles round trip  
easy
-  River Overlook  
1.3 miles round trip  
easy
-  Jenkins Landing  
0.3 miles round trip  
easy
-  other trails
-  closed January 1 – July 31

**before you visit...**

- Ticks and occasionally biting flies are prevalent at the preserve, especially from mid-April to mid-September.
- A Bald Eagle nest requires the red trail (from its junction with the grey trail to the west and south) be closed from January 1 – July 31.



Natural Lands encourages visitors to learn about and follow Leave No Trace's principles for low impact use of natural areas. [www.LNT.org](http://www.LNT.org)