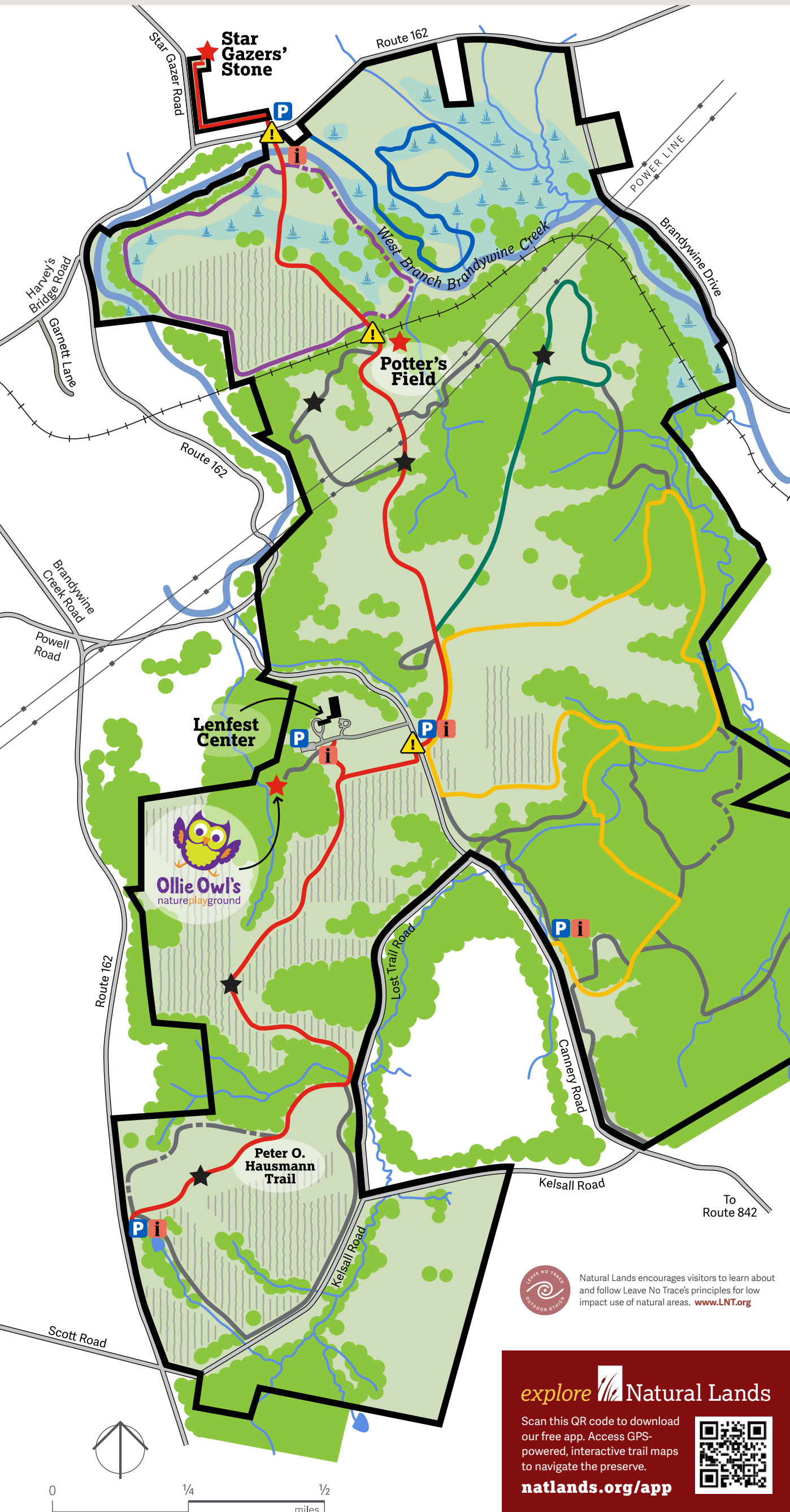




ChesLen Preserve Natural Lands

1199 Cannery Road, Coatesville, PA 19320 | natlands.org



Join your fellow preserve visitors in helping to protect this special resource!

PRESERVE IS OPEN SUNRISE TO SUNSET ONLY

leashes required

Dogs must be leashed at all times to protect wildlife and other visitors. Violators may be asked to leave.

pick up poop

Dog waste is a health hazard for people, wildlife, and plants. Please bag your pet's waste and take it with you. Please come prepared with your own waste bags.

stick to trails

Please stay on designated trails to protect fragile plants, prevent erosion or wildlife disturbance, and reduce the chance of tick-borne illnesses.

take your trash

Please pick up all trash and take it with you when you go, even biodegradable materials like food scraps, which are unsightly and attract scavengers that can harm native wildlife.

horseback riding

Horseback riding is permitted on designated trails under good conditions. We cannot accommodate horse trailers, so please ride to and from the preserve.











hunting and fishing

Hunting, fishing, and trapping are not permitted. Deer hunting is by special permit only. Visit natlands.org/hunting for permit information.










foot traffic only

No motorized vehicles or mountain bikes, please. Such vehicles can be destructive to plants and wildlife and disrupt the quiet experience others come to enjoy.

MAP KEY

-  preserve boundary
-  woodlands
-  open areas
-  waterways
-  wetlands
-  row crops
-  parking area
-  information kiosk
-  cross with caution
-  scenic overlooks

TRAIL KEY

-  yellow loop
3.2 miles
moderate
-  red trail
Peter O. Hausmann Trail
2.8 miles
moderate
-  blue loop
1.9 miles
easy
-  purple loop
1.8 miles
easy
-  green loop
1.5 miles
easy
-  Ollie Owl's NaturePlayGround
800 feet
moderate
-  other trails
-  hikers and equestrians
-  hikers only



Natural Lands encourages visitors to learn about and follow Leave No Trace's principles for low impact use of natural areas. www.LNT.org

explore  Natural Lands

Scan this QR code to download our free app. Access GPS-powered, interactive trail maps to navigate the preserve.

natlands.org/app

